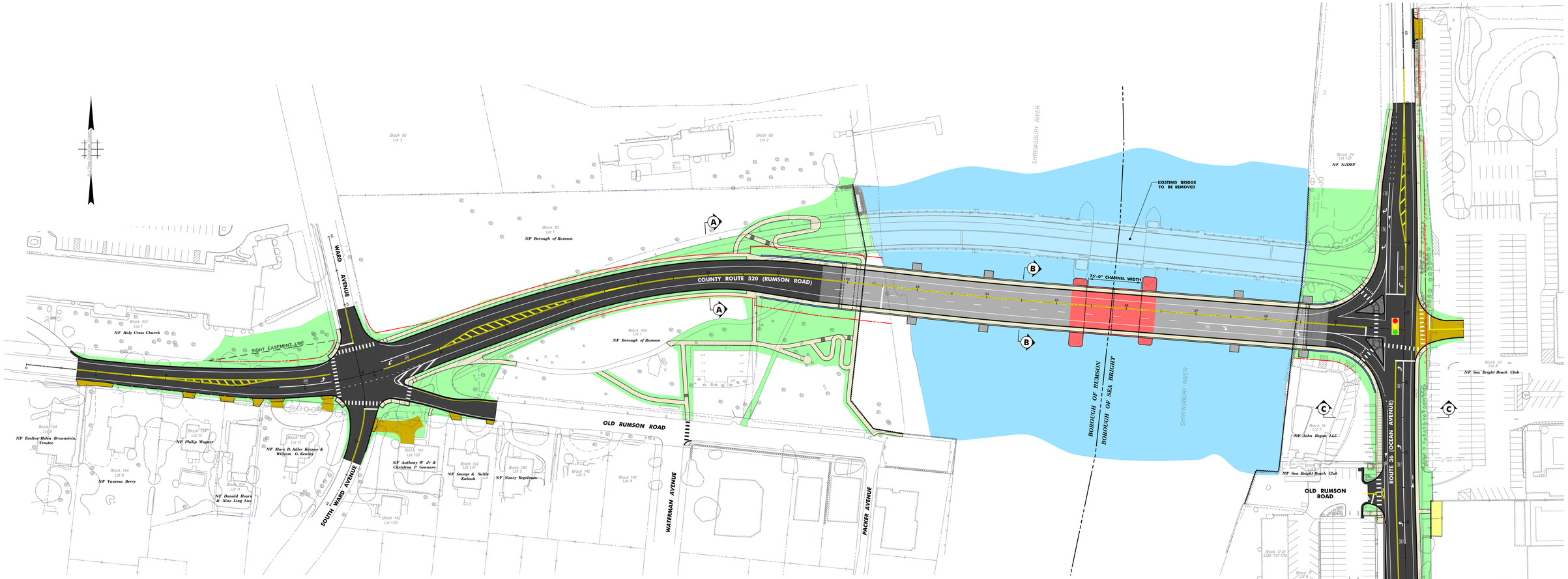

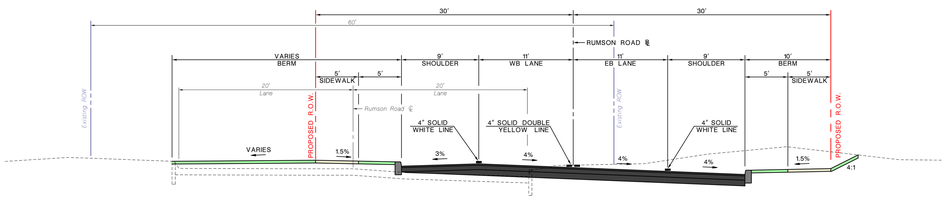

SECTION A–A
RUMSON ROAD
NOT TO SCALE

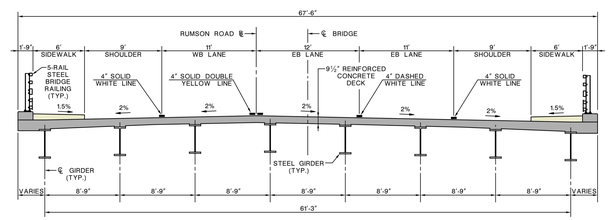

SECTION B–B
RUMSON ROAD (BRIDGE S–32)
NOT TO SCALE

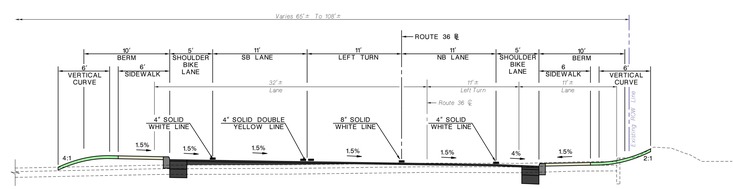

SECTION C–C
ROUTE 36
NOT TO SCALE

LEGEND

- PROPOSED PAVEMENT
- PROPOSED BRIDGE / MOVABLE
- PROPOSED RETAINING WALL
- PROPOSED PARKING PAVEMENT
- PROPOSED DRIVEWAY
- PROPOSED SIDEWALK
- CONCRETE
- WATER BODIES
- GRASS
- PROPOSED RIGHT-OF-WAY
- EXISTING RIGHT-OF-WAY / PROPERTY

40 0 40 80
SCALE: 1"=40'

COUNTY OF MONMOUTH 1683 NEW JERSEY

Hardesty & Hanover engineering that moves you

JUNE, 2020

REPLACEMENT OF BRIDGE S–32 ON C.R. 520 (RUMSON ROAD) over THE SHREWSBURY RIVER